
























Electric Distribution Service Areas






PSC Regulated Rural Electric Utilities

-  Big Sandy RECC
-  Blue Grass Energy Cooperative
-  Clark Energy Cooperative
-  Cumberland Valley Electric
-  Farmers RECC
-  Fleming-Mason Energy Cooperative
-  Grayson RECC
-  Inter-County Energy Cooperative
-  Jackson Energy Cooperative
-  Jackson Purchase Energy Corporation
-  Kenegy Corporation
-  Licking Valley RECC
-  Meade County RECC
-  Nolin RECC
-  Owen Electric Cooperative
-  Salt River Electric Cooperative
-  Shelby Energy Cooperative
-  South Kentucky RECC
-  Taylor County RECC



PSC Regulated Investor Owned Utilities

-  American Electric Power (AEP)
-  Kentucky Utilities Company (KU)
-  Louisville Gas and Electric Company (LG&E)
-  Union Light, Heat, and Power Company (ULH&P)


TVA Regulated Utilities

-  Hickman-Fulton Counties RECC
-  Pennyriple RECC
-  Tri-County REMC
-  Warren RECC
-  West Kentucky RECC

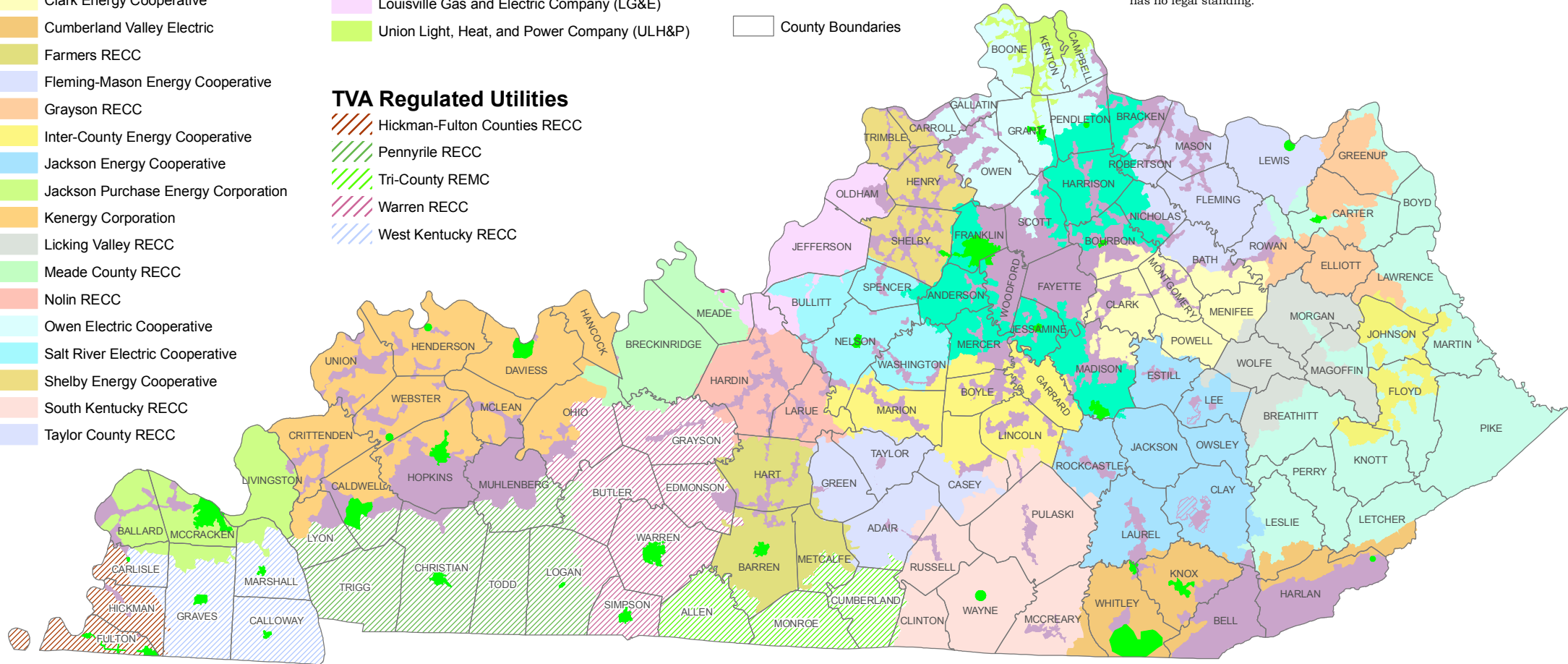
Multi-Service Areas

-  Jackson Energy Cooperative & KU
-  Meade County RECC & LG&E

Municipal Utilities

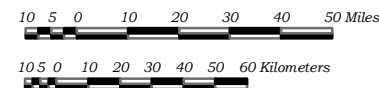
-  County Boundaries

The electric service areas are compiled from certified territory maps on file with the Public Service Commission. These are legal documents which define the retail service area of electric suppliers regulated by the Commission (Kentucky Statute 278.017). The legal certified territory boundaries are drafted on 1:24,000 USGS topographic maps, and can be assumed to have an accuracy of 100 feet. This map, which was compiled from the data, is for informational purposes only, and has no legal standing.



The Municipal Electric Power Association of Kentucky (MEPAK) supplied a list of all active municipal electric systems (www.mepak.org). Kentucky has 30 municipal systems serving over 500,000 customers. Thirteen of these are provided wholesale power by the Tennessee Valley Authority (TVA) and are regulated by them. The others are self-regulated by the municipality.

The boundaries for the municipal systems were either derived from the Public Service Commission's certified territory maps, or from boundaries submitted for informational purposes to the PSC from the municipalities. If the municipal service area boundaries were unknown, a circle was placed around the urbanized area.



Kentucky Public Service Commission
July 29, 2005